


CERTIFIED RECORD OF LAND CORNER MONUMENTATION

History of original corner establishment:

Not established in survey of 1884



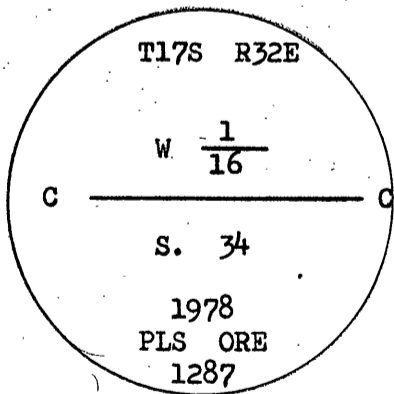
Description of corner evidence found:

Corner proportion in from found corners to north, south, east and west.

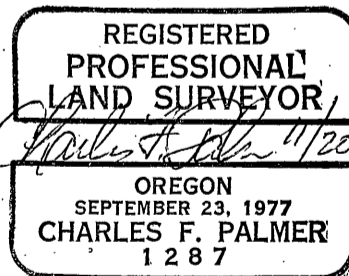
See plat for further information.

Description of monument and accessories established to perpetuate the original location of this corner

Set a metal monument consisting of a brass cap 2 1/2" in diam. mounted on a 2" i.d. iron pipe 30" long flared at bottom, buried approximately 22" in the ground surrounded by mound of rock; an iron fence post with appropriate N.F. Boundary and warning sigs posted alongside



The brass disk on the monument is stamped as shown



Office of Surveyor County of Grant
State of Oregon, I hereby certify that the within instrument was filed in this office
for record on the 27th day of Nov, 1978, at 10 o'clock a.m., (signed)
Robert D. Baggett by _____
(COUNTY OFFICIAL) (DEPUTY)